



Fact Sheet

NATIONAL POLLUTANT INVENTORY

Interactive Mapping on the Web.

The National Pollutant Inventory (NPI) website provides an Interactive Map that can be tailored to your needs.

Why do I need this tool?

This tool highlights the pressures from a selection of pollutants or polluters on a particular area.

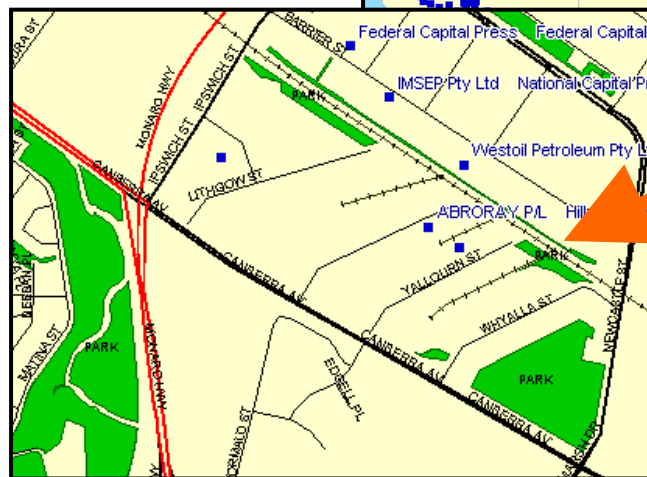
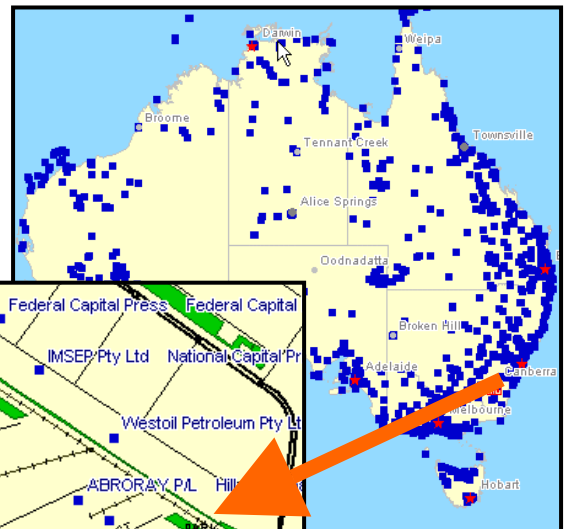
Is there a source of pollution near you?


The tool will locate any facility that reports to the NPI and will draw a map showing its locality. This map contains details such as nearby emitting facilities, roads, and water bodies. Details regarding the emissions can also be found on the NPI. Selecting facilities on the map allows you to access individual facility reports.

The tool will also map estimates of pollution from some non-point sources and sub-threshold industries.

The NPI has several dimensions. The Interactive Map can look at specific, subsets and combinations of:

- pollutants
- sources (point and non-point)
- locations
- environments (land, air and water)



To find this tool through the NPI home page click on 'Database Search'. 'Accept' the caveat and click on 'Make a Map'. A help  button provides user-friendly online instructions.

Keep an eye on us at www.npi.gov.au

